

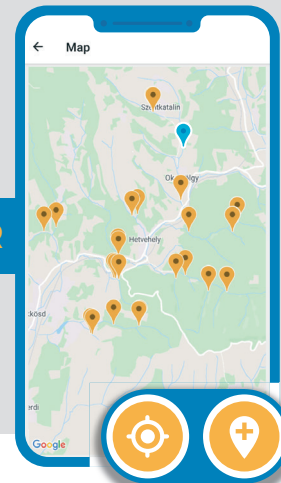
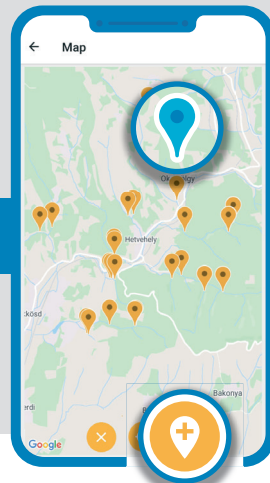
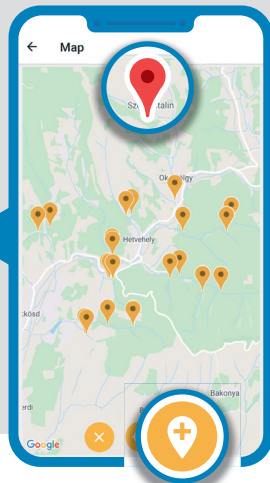
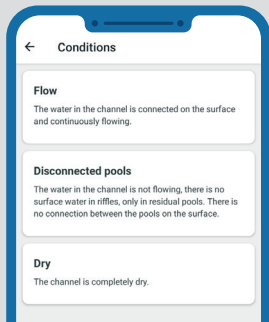
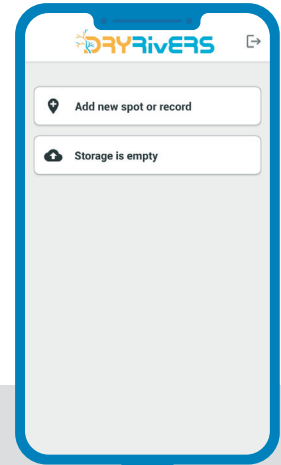
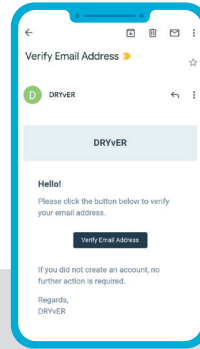
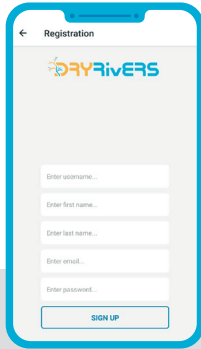

# Tutorial for the DRYRIVERS mobile application

**1** Download and install the application



**2** Sign up & verify **OR** Login

**3** Add new spot or record



**5**

**Record hydrological conditions**

**4c**

**Add new record to existing spot**

**4b**



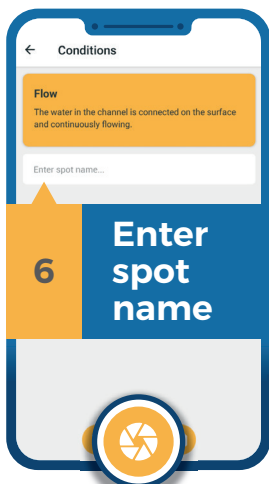
**Add new spot by tapping**

**4a**

**Add new spot using GPS**

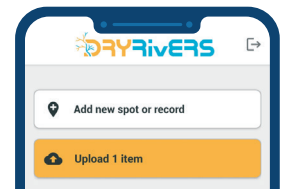
**6**

**Enter spot name**



**8**

**Take more photos or save the spot**



**9**

**Upload**

**7** Take a photo

**OR** Add new spot or record

Repeat **4** **9**