

# Ohjeet -sovelluksen käyttöön

1 Lataa ja asenna sovellus



GET IT ON  
Google Play



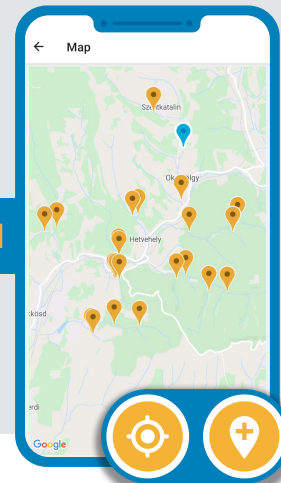
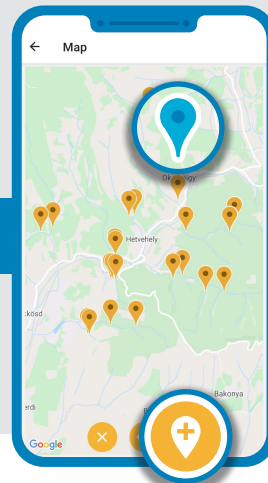
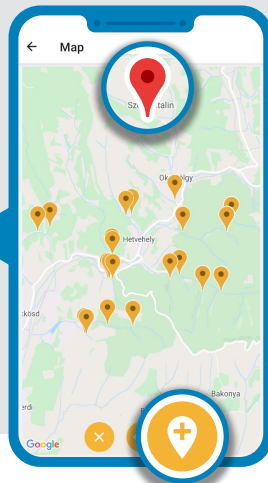
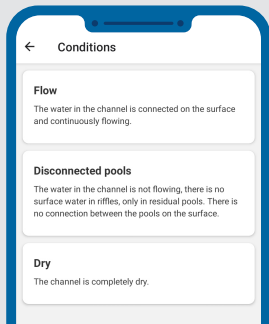
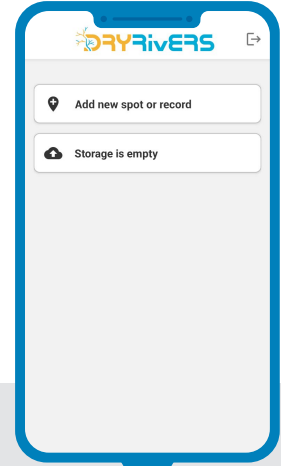
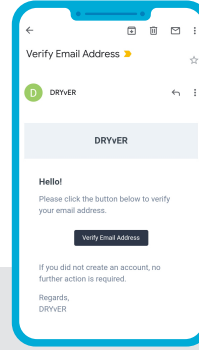
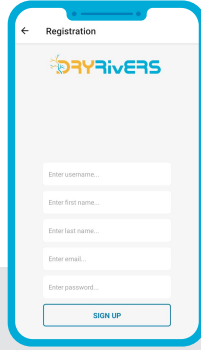

Available on the  
App Store

2 Tee tunnus & vahvista se

TAI Kirjaudu sisään

Lisää uusi piste tai havainto

3



5

Tallenna hydrologinen tilanne

4c

Lisää havainto olemassaolevaan pisteeseen

4b


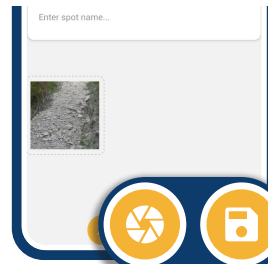

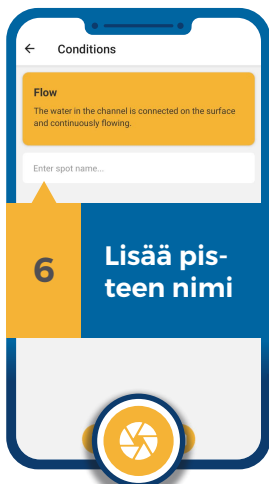
Lisää uusi piste napsauttamalla

4a

Lisää uusi piste käyttämällä GPS:ää

6

Lisää pisteen nimi



9

Lataa havaintosi

8

Ota lisää valokuvia tai tallenna

TAI Lisää uusi paikka tai havainto

Toista 4 9

7 Ota valokuva